

Rutómetro



















Haro - San Millán de la Cogolla



















| | | | | | |
|--------------------|--|------------------------|---------------|------------|--|
| Dirección a seguir | | Puente | | Iglesia | |
| Camino incorrecto | | Seguir pista principal | S.P.P. | Río | |
| Pista poco visible | | Dejar pista principal | D.P.P. | Gasolinera | |
| Carretera | | Casa | | Ruinas | |



















| CASILLA | K. T. | K.P. | MAPA | GPS | INFORMACION |
|---------|-------|------|------|----------------------|---|
| 1 | 0,00 | 0,00 | | 30T512747 4714498 | Haro LR-212 Dirección La Bastida 5 Bodegas Muga |
| 2 | 2,25 | 2,25 | | | Peñacerrada 18 |
| 3 | 2,70 | 0,45 | | | |
| 4 | 3,45 | 0,75 | | | |
| 5 | 4,40 | 0,95 | | | |
| 6 | 4,95 | 0,55 | | | |
| 7 | 6,95 | 2,00 | | 30T516637 4714426 | Labastida a la izquierda |
| 8 | 7,55 | 0,60 | | | |
| 9 | 7,70 | 0,15 | | | |
| 10 | 8,45 | 0,75 | | | S.P.P. |
| 11 | 9,00 | 0,55 | | | Central eléctrica |
| 12 | 9,35 | 0,35 | | | |
| 13 | 10,15 | 0,80 | | | |
| 14 | 10,25 | 0,10 | | 30T517329 4712778 | |
| 15 | 10,40 | 0,15 | | | S.P.P. |
| 16 | 11,65 | 1,25 | | | S.P.P. |
| 17 | 12,90 | 1,25 | | | San Vicente de la Sonsierra enfrente |
| 18 | 14,15 | 1,25 | | 30T519317 4711381 | |
| 19 | 14,40 | 0,25 | | | S.P.P. |

| CASILLA | K. T. | K.P. | MAPA | GPS | INFORMACION |
|---------|-------|------|------|----------------------|---|
| 20 | 15,75 | 1,35 | | | LR-210 |
| 21 | 16,85 | 1,10 | | | Briones a derecha Hormilla Logroño |
| 22 | 17,10 | 0,25 | | | S.P.P. |
| 23 | 17,85 | 0,75 | | | S.P.P. |
| 24 | 18,35 | 0,50 | | 30T517711 4708417 | |
| 25 | 19,35 | 1,00 | | | |
| 26 | 20,10 | 0,75 | | | S.P.P. |
| 27 | 20,45 | 0,35 | | | S.P.P. |
| 28 | 21,90 | 1,45 | | | S.P.P. |
| 29 | 23,50 | 1,60 | | 30T520800 4706513 | LR-208. P.K. 11 |
| 30 | 23,75 | 0,25 | | | |
| 31 | 24,15 | 0,40 | | | |
| 32 | 24,35 | 0,20 | | | |
| 33 | 24,90 | 0,55 | | | |
| 34 | 25,40 | 0,50 | | | S.P.P. en paralelo autovía |
| 35 | 26,15 | 0,75 | | | S.P.P. no coger pistas a izquierda |
| 36 | 27,25 | 1,10 | | 30T523599 4704767 | S.P.P. |
| 37 | 29,75 | 2,50 | | | Torremalvo a derecha N-232 |
| 38 | 30,55 | 0,80 | | | !!! PRECAUCION !!! raya continua. Cambiar sentido más adelante |

| CASILLA | K. T. | K.P. | MAPA | GPS | INFORMACION |
|---------|-------|------|------|----------------------|--|
| 39 | 30,75 | 0,20 | | | S.P.P. |
| 40 | 31,70 | 0,95 | | | S.P.P. |
| 41 | 32,00 | 0,30 | | | Paralelos a acequia |
| 42 | 32,45 | 0,45 | | | |
| 43 | 33,75 | 1,30 | | | |
| 44 | 35,55 | 1,80 | | 30T528626 4703553 | Cenicero seguir calle en paralelo a vías |
| 45 | 35,85 | 0,30 | | | |
| 46 | 36,45 | 0,60 | | | Por C/Urbanos |
| 47 | 36,60 | 0,15 | | | Por C/Castejón |
| 48 | 36,85 | 0,25 | | | |
| 49 | 37,55 | 0,70 | | 30T528593 4702591 | |
| 50 | 38,20 | 0,65 | | | |
| 51 | 38,50 | 0,30 | | | S.P.P. |
| 52 | 40,25 | 1,75 | | | Acequia |
| 53 | 40,45 | 0,20 | | | Acequia |
| 54 | 41,05 | 0,60 | | | Acequia |
| 55 | 41,70 | 0,65 | | | 4 cruces seguir recto Dejamos acequia |
| 56 | 43,20 | 1,50 | | | LR-113 |
| 57 | 43,65 | 0,45 | | | Uruñuela seguir hasta carretera |

| CASILLA | K. T. | K. P. | MAPA | GPS | INFORMACION |
|---------|-------|-------|---|----------------------|---|
| 58 | 44,35 | 0,70 |  | 30T523824 4698675 | |
| 59 | 45,70 | 1,35 |  | | |
| 60 | 46,90 | 1,20 |  | | |
| 61 | 47,20 | 0,30 |  | | Najera enfrente N-120 Burgos |
| 62 | 49,05 | 1,85 |  | | LR-208Hormilleja San Asensio |
| 63 | 50,55 | 1,50 |  | 30T520719 4698459 | |
| 64 | 51,20 | 0,65 |  | | S.P.P. |
| 65 | 52,00 | 0,80 |  | | Hormilla enfrente |
| 66 | 52,45 | 0,45 |  | | S.P.P. |
| 67 | 53,10 | 0,65 |  | | S.P.P. pista muy ancha |
| 68 | 54,55 | 1,45 |  | | Pista muy ancha |
| 69 | 55,25 | 0,70 |  | | Pista muy ancha |
| 70 | 55,60 | 0,35 |  | 30T519567 4701006 | Pista muy ancha |
| 71 | 56,25 | 0,65 |  | | pista muy ancha |
| 72 | 57,10 | 0,85 |  | | |
| 73 | 59,10 | 2,00 |  | | S.P.P. |
| 74 | 60,45 | 1,35 |  | | |
| 75 | 60,75 | 0,30 |  | | Corto paso asfalto |
| 76 | 61,30 | 0,55 | | | San Asensio |
| 77 | 61,70 | 0,40 | | | Recto por C/Camino de Santo Domingo |

| CASILLA | K. T. | K. P. | MAPA | GPS | INFORMACION |
|---------|-------|-------|---|----------------------|---------------------------------------|
| 78 | 61,80 | 0,10 |  | 30T520422 4704880 | S.P.P. |
| 79 | 62,45 | 0,65 |  | | |
| 80 | 62,70 | 0,25 |  | | |
| 81 | 63,95 | 1,25 |  | | S.P.P. |
| 82 | 64,40 | 0,45 |  | | |
| 83 | 64,95 | 0,55 |  | | |
| 84 | 66,70 | 1,75 |  | | |
| 85 | 67,20 | 0,50 |  | 30T517037 4703449 | |
| 86 | 68,00 | 0,80 |  | | |
| 87 | 68,65 | 0,65 |  | | |
| 88 | 70,55 | 1,90 |  | | |
| 89 | 70,80 | 0,25 |  | | S.P.P. |
| 90 | 71,75 | 0,95 |  | | |
| 91 | 75,70 | 3,95 |  | | |
| 92 | 75,90 | 0,20 |  | | San Torcuato a la izquierda LR-203 |
| 93 | 77,70 | 1,80 |  | 30T507640 4704489 | S.P.P. |
| 94 | 78,40 | 0,70 |  | | |
| 95 | 78,70 | 0,30 |  | | |
| 96 | 78,85 | 0,15 | | | |
| 97 | 80,15 | 1,30 | | | S.P.P. |

| CASILLA | K. T. | K. P. | MAPA | GPS | INFORMACION |
|---------|-------|-------|---|----------------------|---------------------------------------|
| 98 | 82,55 | 2,40 |  | | S.P.P. |
| 99 | 83,30 | 0,75 |  | | |
| 100 | 83,80 | 0,50 |  | | LR-111 |
| 101 | 84,35 | 0,55 |  | | Casalarreina |
| 102 | 84,75 | 0,40 |  | | Santander Pancorbo N-232 |
| 103 | 85,45 | 0,70 |  | 30T506562 4710741 | |
| 104 | 86,40 | 0,95 |  | | S.P.P. |
| 105 | 88,20 | 1,80 |  | | |
| 106 | 88,60 | 0,40 |  | | S.P.P. |
| 107 | 89,75 | 1,15 |  | | |
| 108 | 90,50 | 0,75 |  | | Cuzcurrita- Río Tirón a la derecha |
| 109 | 91,80 | 1,30 |  | | |
| 110 | 92,85 | 1,05 |  | 30T502294 4707817 | S.P.P. |
| 111 | 92,95 | 0,10 |  | | S.P.P. |
| 112 | 94,30 | 1,35 |  | | |
| 113 | 94,80 | 0,50 |  | | |
| 114 | 96,70 | 1,90 |  | | |
| 115 | 97,60 | 0,90 |  | | Villalobar |
| 116 | 97,70 | 0,10 | | | |
| 117 | 97,95 | 0,25 | | 30T502514 4704078 | |

| CASILLA | K. T. | K.P. | MAPA | GPS | INFORMACION |
|---------|--------|------|------|----------------------|---|
| 118 | 98,50 | 0,55 | | | |
| 119 | 98,70 | 0,20 | | | |
| 120 | 99,90 | 1,20 | | | |
| 121 | 100,30 | 0,40 | | | |
| 122 | 101,10 | 0,80 | | | |
| 123 | 101,95 | 0,85 | | | |
| 124 | 102,30 | 0,35 | | 30T503465 4700531 | En paralelo a N-120 |
| 125 | 102,75 | 0,45 | | | S.P.P. |
| 126 | 104,30 | 1,55 | | | LR-201 |
| 127 | 105,00 | 0,70 | | | Santo Domingo de la Calzada |
| 128 | 105,90 | 0,90 | | | Por Avda/Najera |
| 129 | 106,20 | 0,30 | | | Pasado silo junto a deposito Repsol Gas |
| 130 | 106,55 | 0,35 | | | |
| 131 | 107,45 | 0,90 | | 30T505238 4697428 | |
| 132 | 108,45 | 1,00 | | | |
| 133 | 109,90 | 1,45 | | | |
| 134 | 110,65 | 0,75 | | | S.P.P. |
| 135 | 111,10 | 0,45 | | | |
| 136 | 111,95 | 0,85 | | | |
| 137 | 112,40 | 0,45 | | | |

| CASILLA | K. T. | K.P. | MAPA | GPS | INFORMACION |
|---------|--------|------|------|----------------------|---|
| 138 | 112,55 | 0,15 | | 30T508610 4695197 | Cirueña a izquierda ¡PRECAUCION! S.P.P. |
| 139 | 112,85 | 0,30 | | | |
| 140 | 113,55 | 0,70 | | | |
| 141 | 114,25 | 0,70 | | | S.P.P. |
| 142 | 115,40 | 1,15 | | | D.P.P. |
| 143 | 115,95 | 0,55 | | | |
| 144 | 117,35 | 1,40 | | | |
| 145 | 117,60 | 0,25 | | | Cañas seguir recto hasta carretera |
| 146 | 118,00 | 0,40 | | | LR-206 San Millán |
| 147 | 118,15 | 0,15 | | 30T512655 4693089 | S.P.P. |
| 148 | 119,60 | 1,45 | | | |
| 149 | 120,05 | 0,45 | | | |
| 150 | 120,30 | 0,25 | | | S.P.P. |
| 151 | 120,65 | 0,35 | | | S.P.P. |
| 152 | 120,95 | 0,30 | | | |
| 153 | 121,25 | 0,30 | | | |
| 154 | 122,00 | 0,75 | | | |
| 155 | 122,55 | 0,55 | | | LR-204 |
| 156 | 123,40 | 0,85 | | 30T514595 4690373 | |
| 157 | 124,05 | 0,65 | | | |

| CASILLA | K. T. | K.P. | MAPA | GPS | INFORMACION |
|---------|--------|------|------|----------------------|--------------------------|
| 158 | 124,75 | 0,70 | | | |
| 159 | 125,65 | 0,90 | | | S.P.P. |
| 160 | 127,20 | 1,55 | | | S.P.P. |
| 161 | 127,90 | 0,70 | | | |
| 162 | 128,55 | 0,65 | | | |
| 163 | 129,10 | 0,55 | | | Berceo |
| 164 | 130,10 | 1,00 | | 30T511643 4686687 | San Millán de la Cogolla |